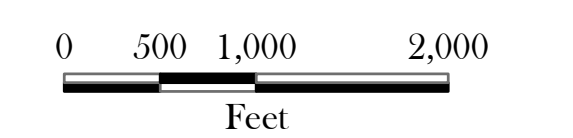

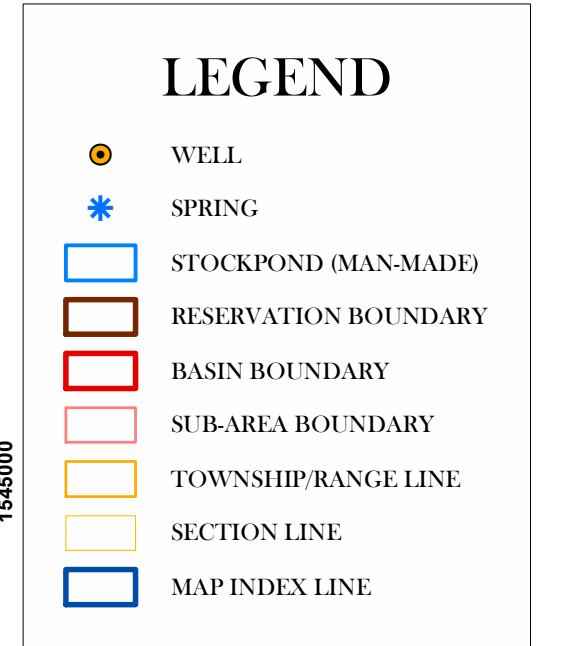


INDEX



August 2006

Labels that are truncated appear on an adjacent map.

Map is displayed in New Mexico State Plane Coordinate System, West Zone, NAD 1983

Background Sources:
USGS Digital Orthophoto Quadrangles (DOQQs), taken October 1997.

Section, Township, and Range lines received from University of New Mexico GIS web site.

Zuni River Basin Hydrographic Survey
Map 1C-1 1"= 1,000'

Natural Resources Consulting Engineers, Inc.
Fort Collins, CO Oakland, CA Asmara, ERITREA
Project Manager:
L. Niel Allen, P.E., Ph.D.

